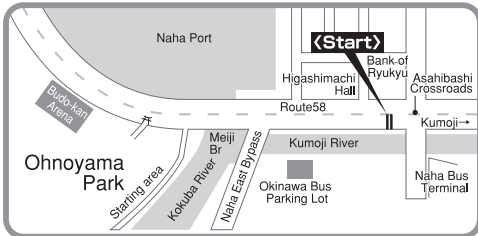
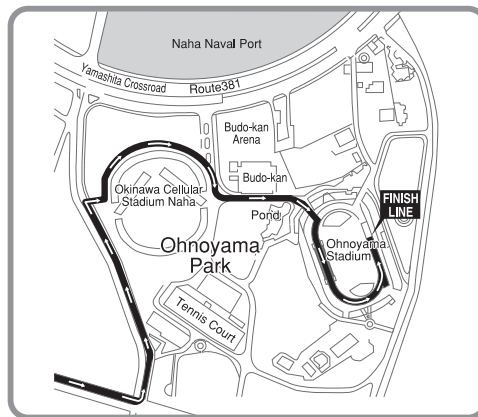


Course map

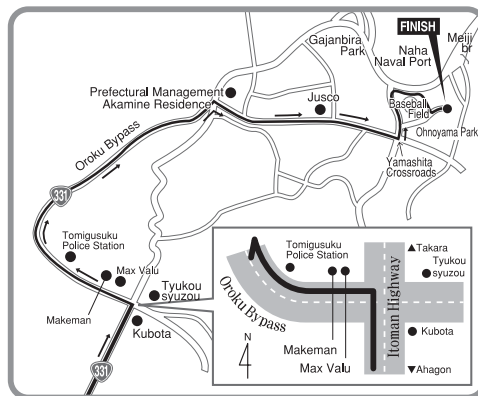
START Route58 · Asahibashi Crossing



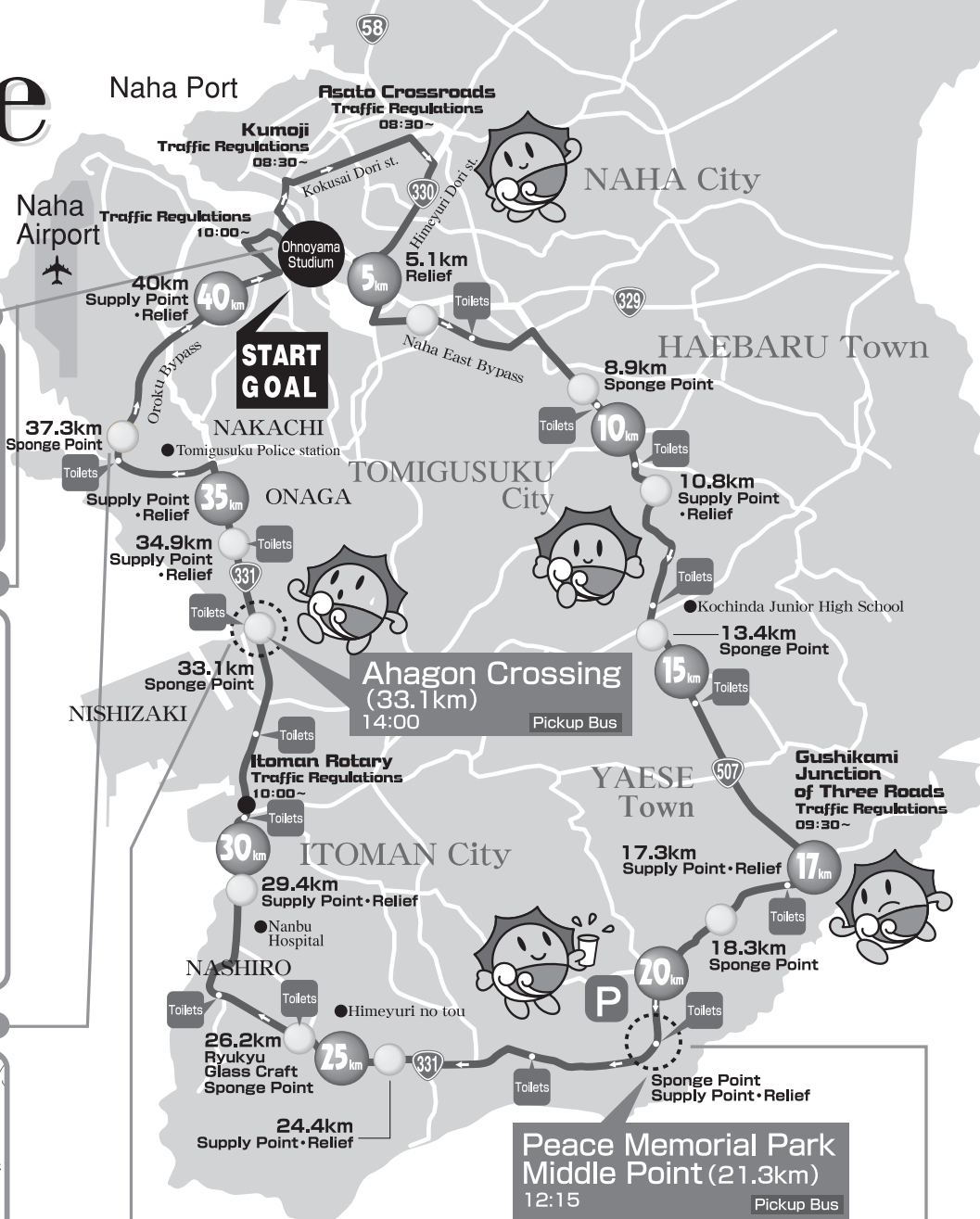
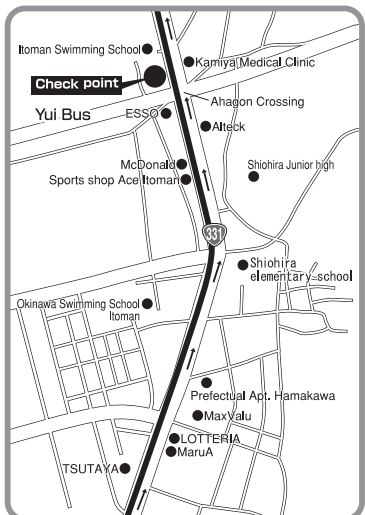
Ohnoyama Park (Goal Map)



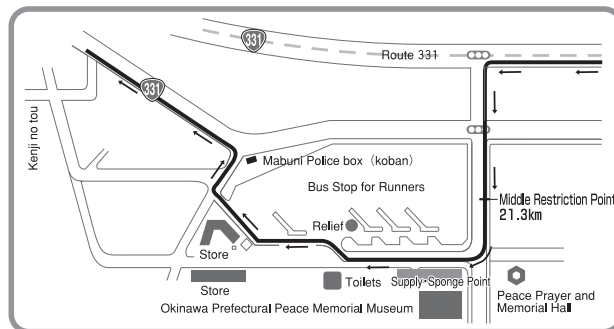
Route331 → Oroku Bypass → Goal



Ahagon Crossing



Peace Memorial Park



PLEASE COOPERATE

- Parking lots are very limited. All participants are asked to use public transportation.
- Family members, friends and spectators are asked to avoid use of private vehicles.
- Traffic jams accompanied by the Marathon give serious inconveniences to local residents and to Marathon operations. Please avoid parking anywhere between mid- point of the course and finish line.